

AERODROME OBSTACLE CHART

BOHOL/Bohol-Panglao Intl

TYPE A (OPERATING LIMITATIONS)

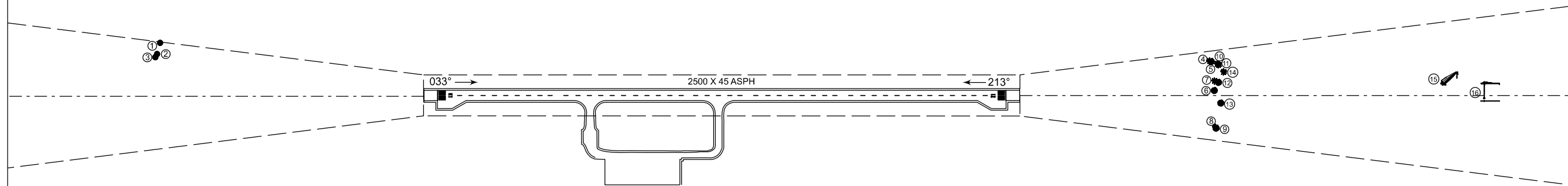
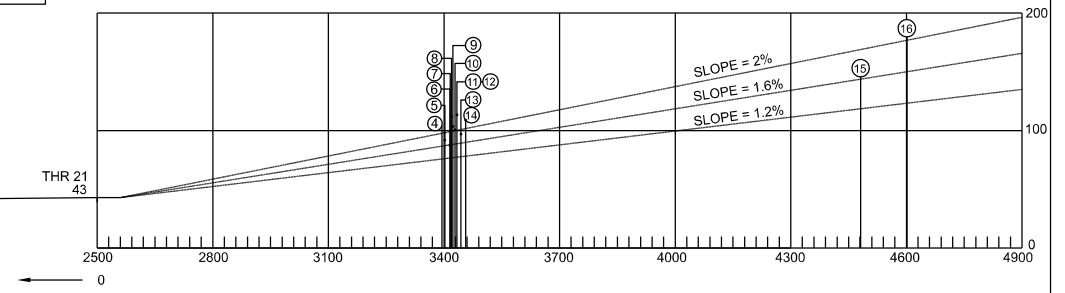
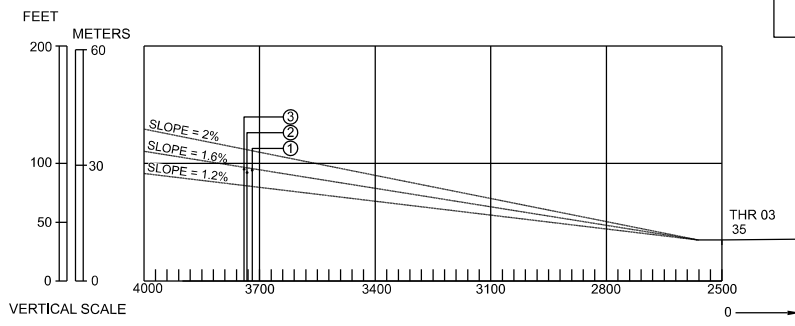
RWY 03/21

ELEVATIONS IN FEET
DIMENSIONS IN METERS

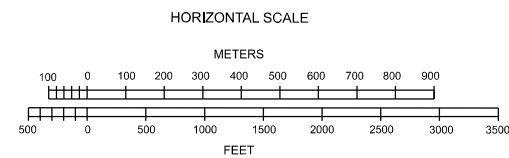
MAGNETIC VARIATION 2° W (2021)

RWY 03/21

DECLARED DISTANCES		
RWY 03		RWY 21
2500	TAKE-OFF RUN AVAILABLE (TORA)	2500
2650	TAKE-OFF DISTANCE AVAILABLE (TODA)	2650
2500	ACCELERATE-STOP DISTANCE AVAILABLE (ASDA)	2500
2500	LANDING DISTANCE AVAILABLE (LDA)	2500



LEGEND	
CLUSTER OF TREES	
COCONUT	
MOBILE CRANE	
TOWER CRANE	



ORDER OF ACCURACY
HORIZONTAL 0.3 M
VERTICAL 1.64 FT

AMENDMENT RECORD		
NR	DATE	ENTERED BY
001	10 JUL 25	IAN JOSEPH A. SANTOS

NEW CHART