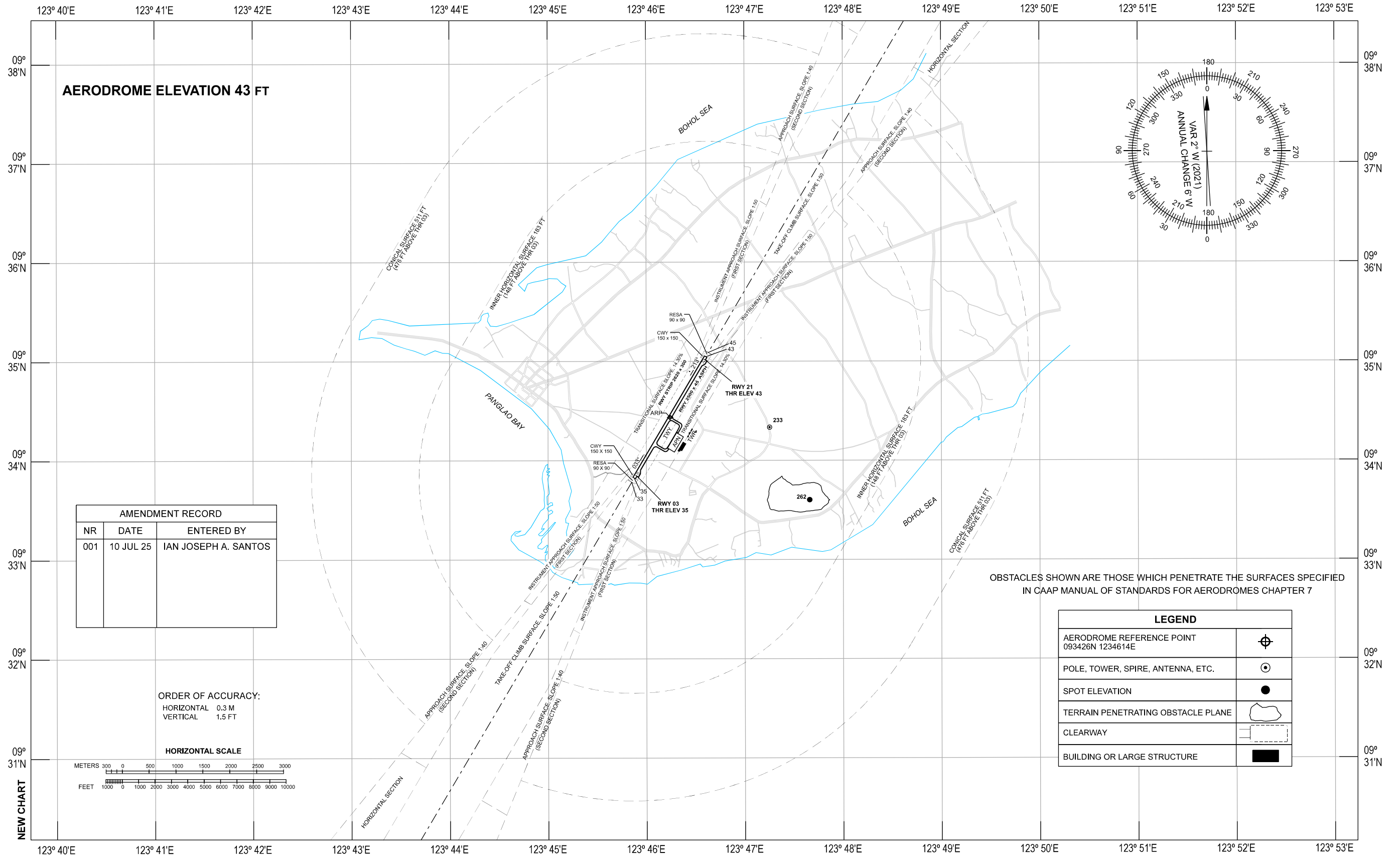


# AERODROME OBSTACLE CHART

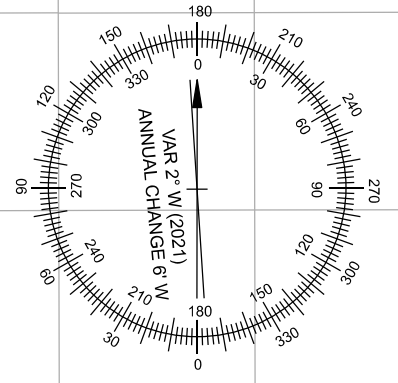
TYPE B

BOHOL/Bohol-Panglao Intl

ELEVATIONS IN FEET  
DIMENSIONS IN METERS

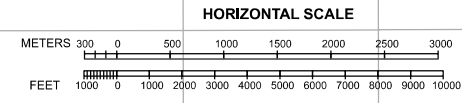


AERODROME ELEVATION 43 FT



AMENDMENT RECORD		
NR	DATE	ENTERED BY
001	10 JUL 25	IAN JOSEPH A. SANTOS

ORDER OF ACCURACY:  
HORIZONTAL 0.3 M  
VERTICAL 1.5 FT



OBSTACLES SHOWN ARE THOSE WHICH PENETRATE THE SURFACES SPECIFIED IN CAAP MANUAL OF STANDARDS FOR AERODROMES CHAPTER 7

LEGEND	
AERODROME REFERENCE POINT 093426N 1234614E	
POLE, TOWER, SPIRE, ANTENNA, ETC.	
SPOT ELEVATION	
TERRAIN PENETRATING OBSTACLE PLANE	
CLEARWAY	
BUILDING OR LARGE STRUCTURE	