INSTRUMENT APPROACH CHART - ICAO

AERODROME ELEV 465 FT
HEIGHTS RELATED TO
THR RWY 20 - ELEV **392 FT**

APP - 119.2
TWR - 118.7 / 124.3
GND - 124.3

PAMPANGA/Diosdado Macapagal Intl (RPLC)
ILS RWY 20
(CAT A, B, C, D)

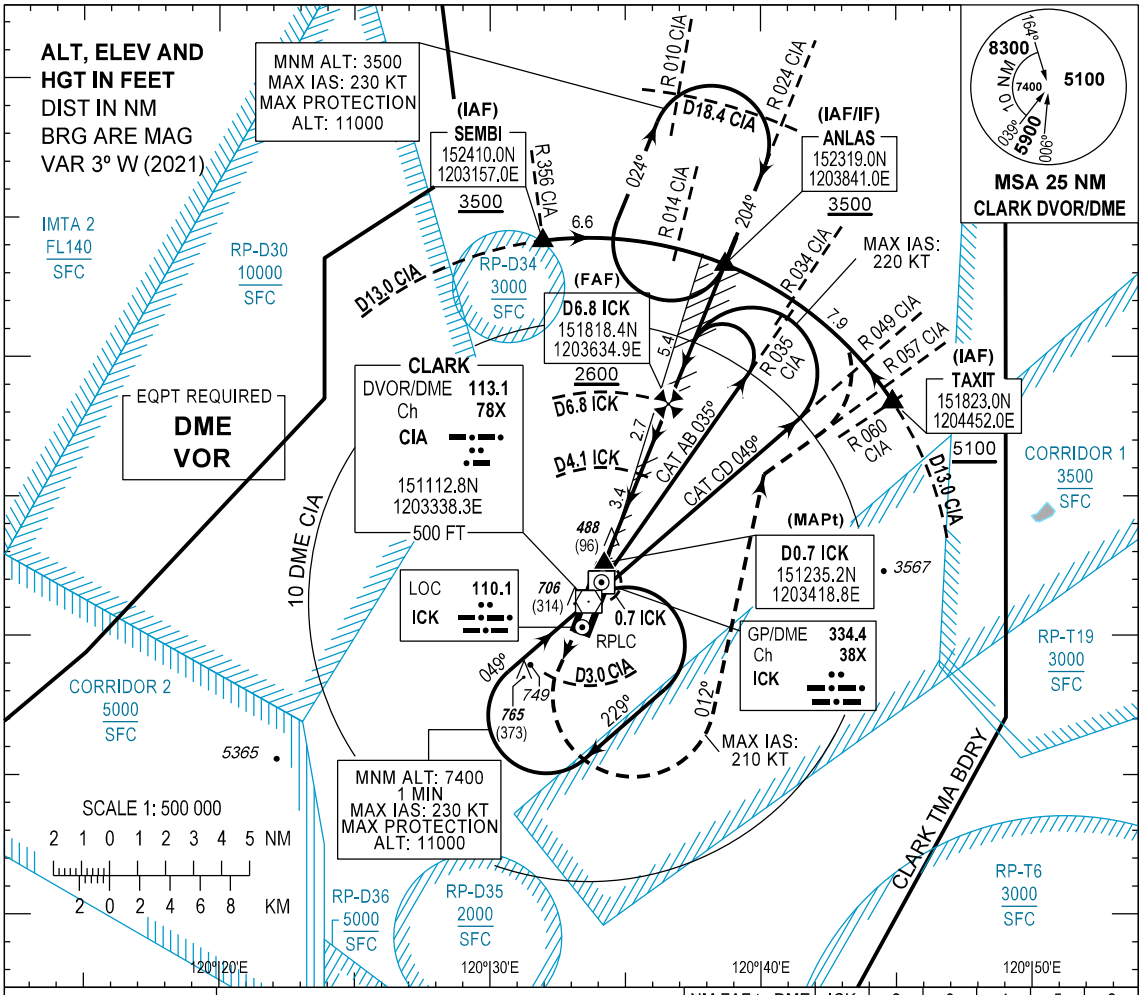

TRANSITION ALT : 11000
TRANSITION LVL : FL130

NM FAF to DME	ICK	2	3	4	5	6
ALT		1030	1350	1680	2000	2330

MISSED APPROACH
Climb on RWY heading on course **204°M**. At D3.0 CIA, turn left heading **012°M** (**MAX 210 KT IAS**) to intercept and follow **Radial 057 CIA**, at **D10.0 CIA** turn left (**MAX 210 KT IAS**) to intercept and follow **D13.0 CIA** climbing to **3500 (3108) FT** to enter in the holding or as instructed by ATC.

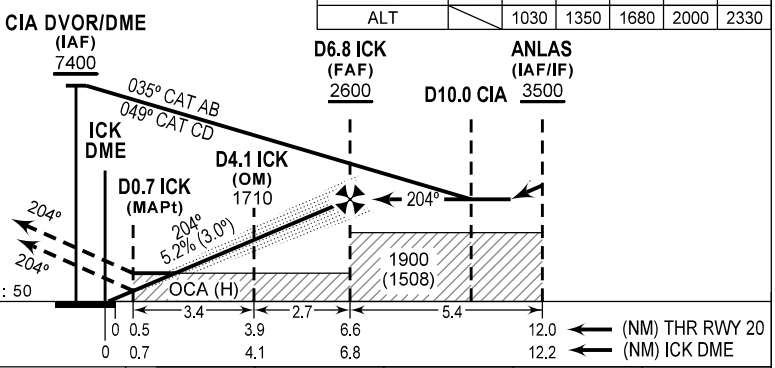

NO CIRCLING

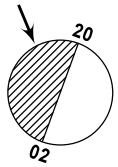

OCA (H)		A	B	C	D	DL
STRAIGHT-IN APCH	CAT I	610 (210)	620 (230)	630 (230)	640 (240)	
	LOC	740 (350)				-
CIRCLING REF HGT AD ELEV		1010 (540)	1050 (580)	1160 (700)		-

GS	KT	70	85	100	115	130	145	160	185
FAF-MAPt 6.1 NM	MIN:S	5:14	4:18	3:40	3:11	2:49	2:31	2:17	1:59
RATE OF DESCENT	FT/MIN	370	450	530	610	690	770	850	980

CHANGES: Profile View NAVAID Symbol. Spot ELEV 5365.