INSTRUMENT APPROACH CHART - ICAO

AERODROME ELEV 484 ft
HEIGHTS RELATED TO
THR RWY 02 - ELEV **465.0 ft**

APP - 119.2
TWR - 118.7 / 124.3

PAMPANGA/Diosdado Macapagal Intl (RPLC)

ILS OR LOC RWY 02

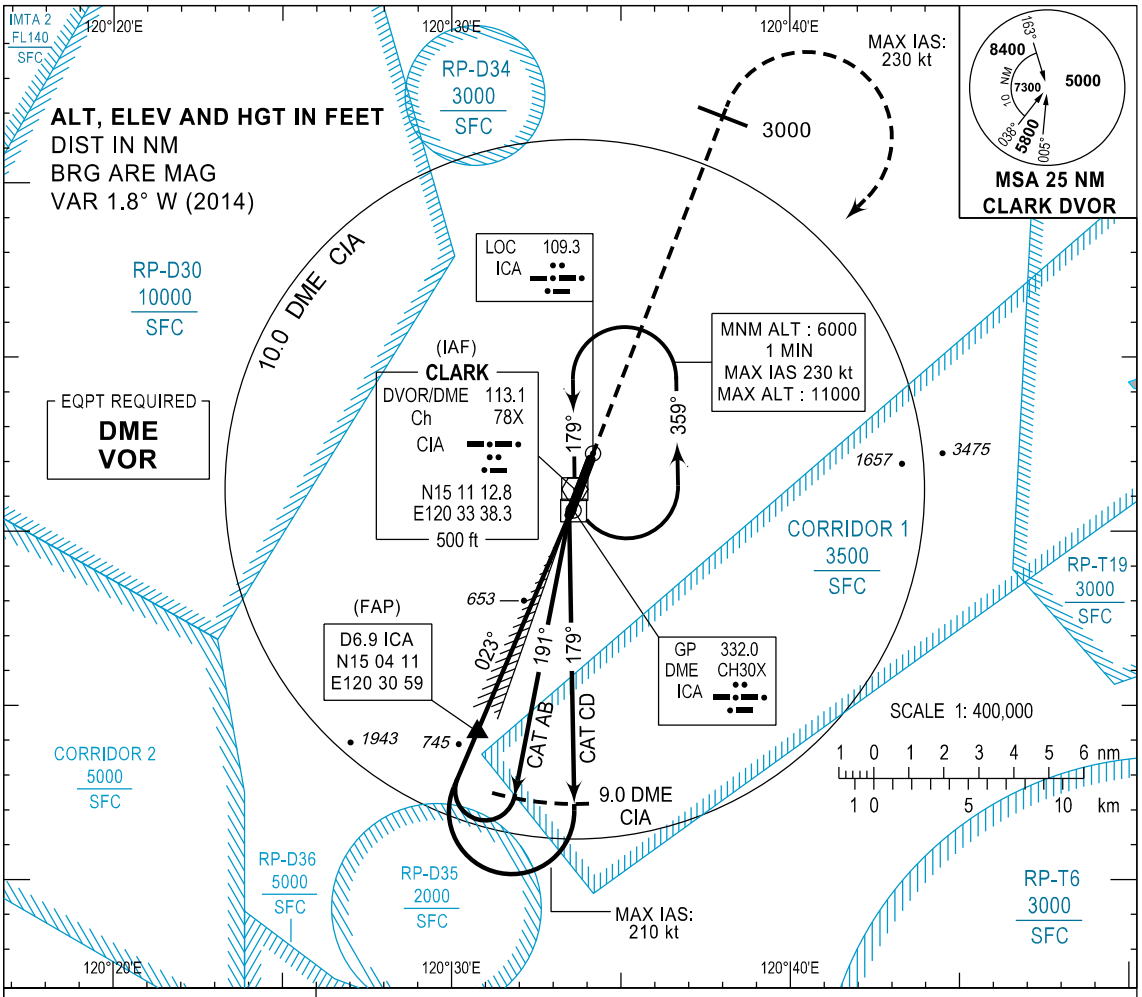

TRANSITION ALT : 11000 ft
TRANSITION LEVEL : FL130

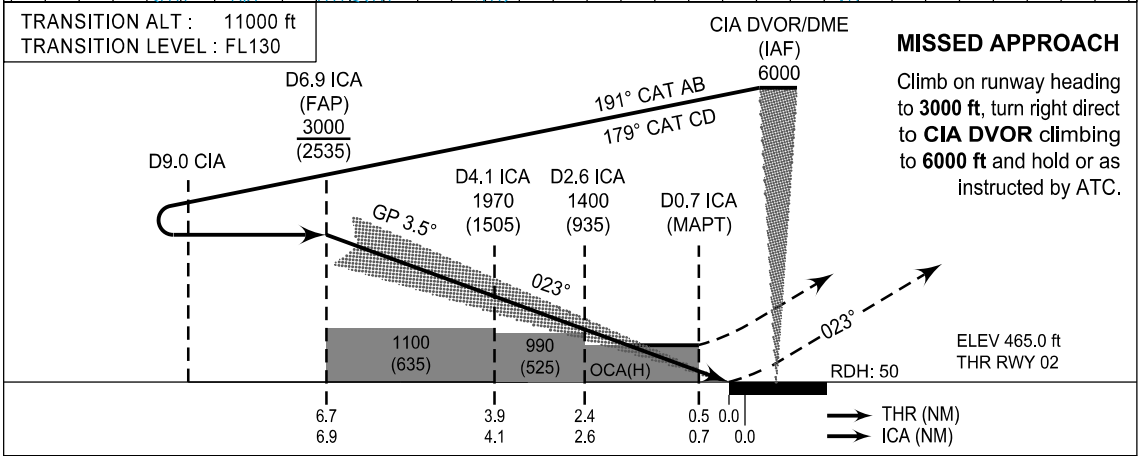

MISSED APPROACH

Climb on runway heading to **3000 ft**, turn right direct to **CIA DVOR** climbing to **6000 ft** and hold or as instructed by ATC.

OCA/H	A	B	C	D
ILS	720 (255)			
LOC	960 (495)			
CIRCLING	980 (496)		1100 (616)	1200 (716)

No Circling

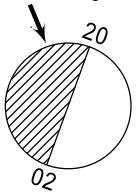

NM TO ICA	6.9	5.0	4.0	3.0	2.0	1.4
ALT	3000	2300	1930	1560	1190	960
HGT	2535	1835	1465	1095	725	495

NEW PROC